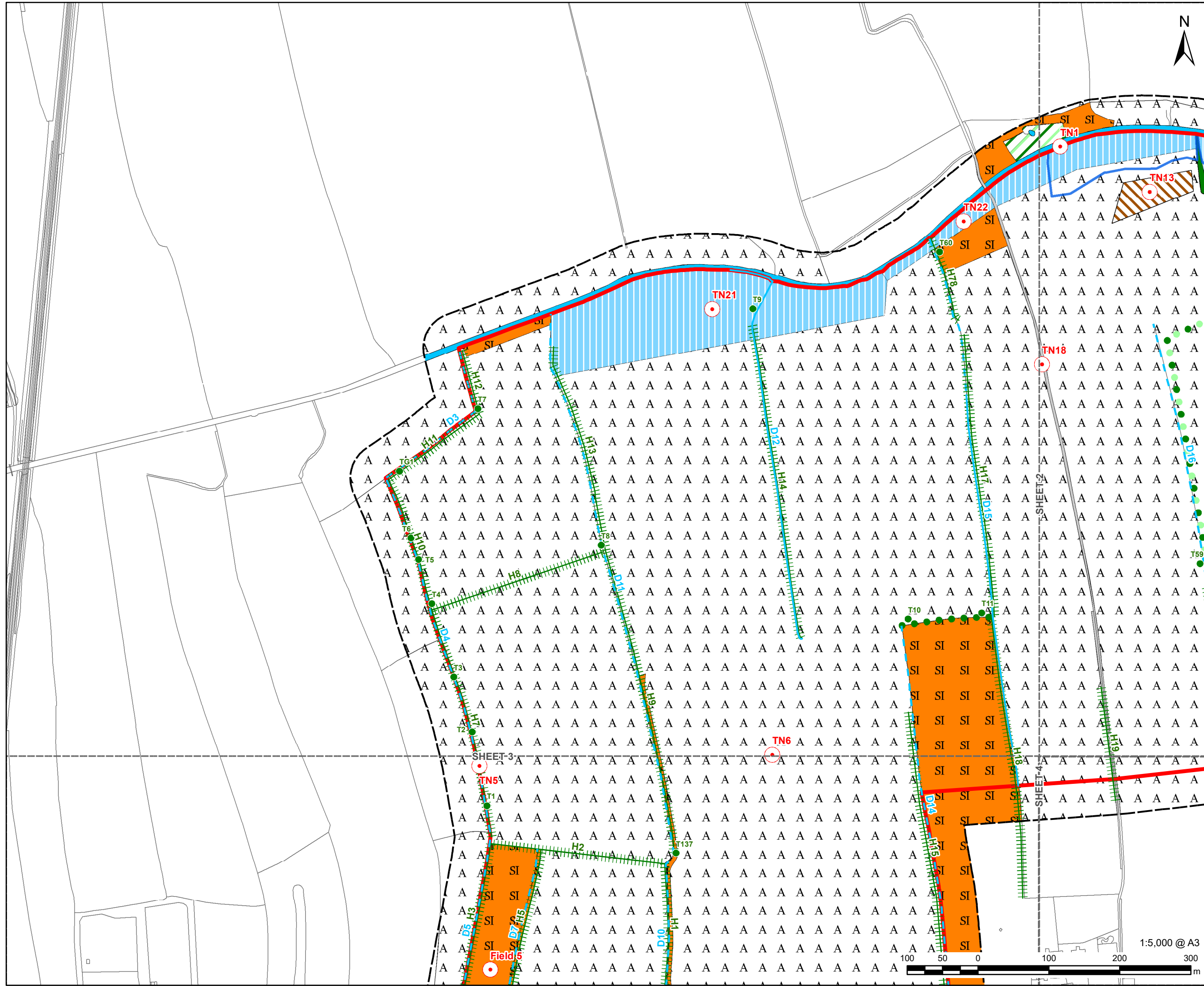


**NOTES**  
 Reproduced from Ordnance Survey digital map data © Crown copyright 2024. All rights reserved. Licence number 0100031673.  
 © Natural England copyright. Contains Ordnance Survey data © Crown copyright and database right 2023.  
 \*LWS site boundaries are indicative only based upon information available on the Doncaster Metropolitan Borough Council public facing Biodiversity Map on 26/04/2023. Phase 1 Surveys were conducted during February, March, and October 2023.

**ISSUE PURPOSE**  
PEIR  
**PROJECT NUMBER**  
60698207  
**FIGURE TITLE**  
Phase 1 Habitats Overview Page  
**FIGURE NUMBER**  
Figure 8-3

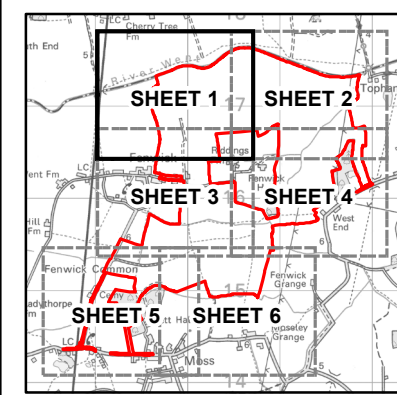
This drawing has been prepared for the use of AECOM's client. It may not be used, modified, reproduced or relied upon by third parties, except as agreed by AECOM or as required by law. AECOM accepts no responsibility, and denies any liability whatsoever, to any party that uses or relies on this drawing without AECOM's express written consent. All measurements must be obtained from the stated dimensions.



PROJECT  
Fenwick Solar Farm

CLIENT  
Fenwick Solar Project Limited

CONSULTANT  
AECOM Limited  
Midpoint,  
Alencon Link  
Basingstoke, RG21 7PP  
www.aecom.com

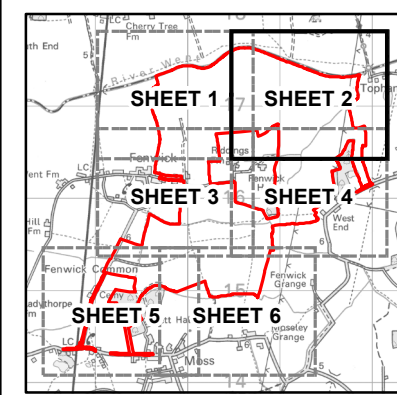
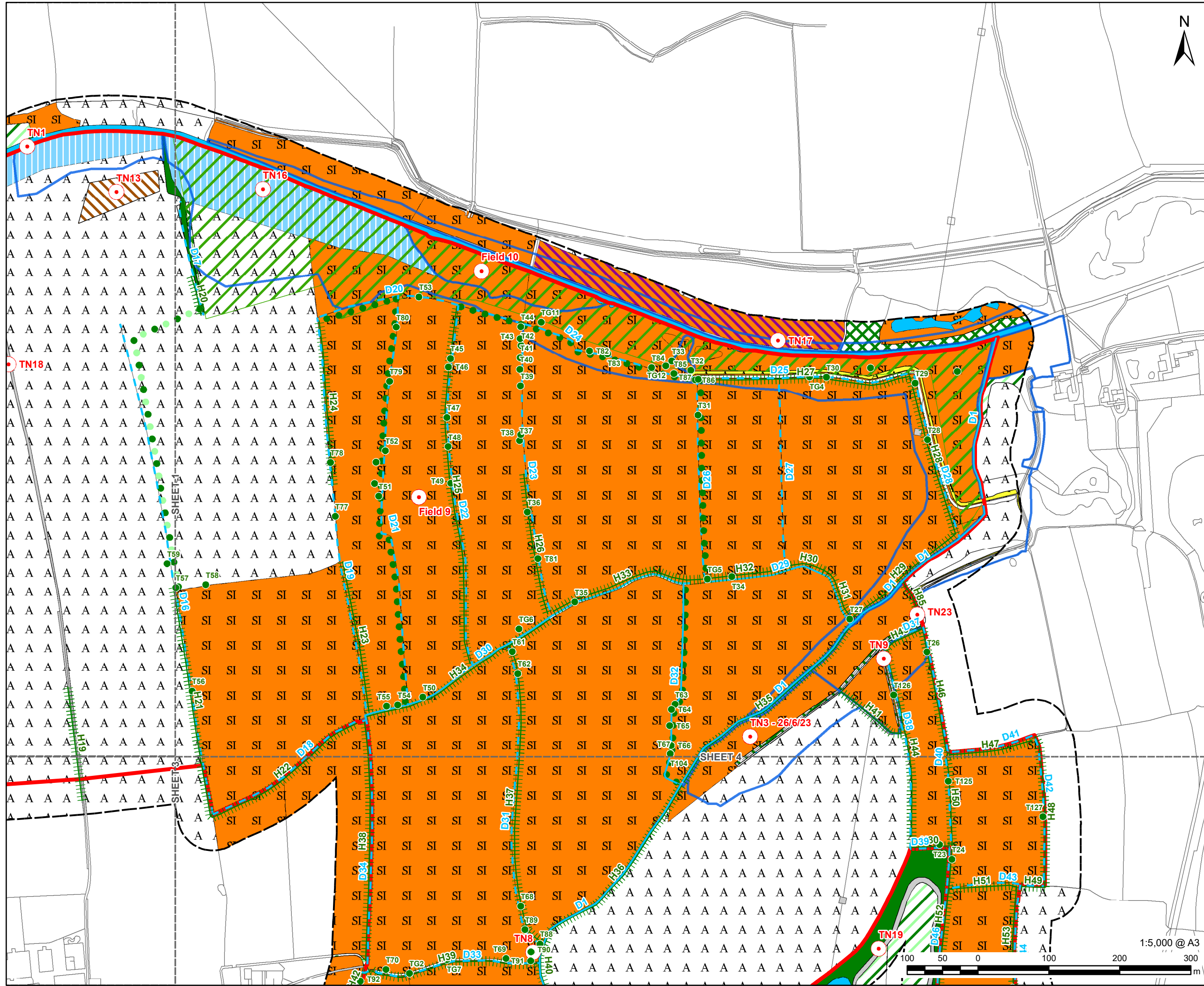


**NOTES**  
Reproduced from Ordnance Survey digital map data © Crown copyright 2024. All rights reserved. Licence number 0100031673.  
© Natural England copyright. Contains Ordnance Survey data © Crown copyright and database right 2023.  
\*LWS site boundaries are indicative only based upon information available on the Doncaster Metropolitan Borough Council public facing Biodiversity Map on 26/04/2023.  
Phase 1 Surveys were conducted during February, March, and October 2023.

**ISSUE PURPOSE**  
PEIR  
**PROJECT NUMBER**  
60698207  
**FIGURE TITLE**  
Phase 1 Habitats  
Sheet 1 of 6

**FIGURE NUMBER**  
Figure 8-3

This drawing has been prepared for the use of AECOM's client. It may not be used, modified, reproduced or related upon by third parties, except as agreed by AECOM or as required by law. AECOM accepts no responsibility, and denies any liability whatsoever, to any party that uses or relies on this drawing without AECOM's express written consent. Do not scale this document. All measurements must be obtained from the stated dimensions.



**NOTES**

Reproduced from Ordnance Survey digital map data © Crown copyright 2024. All rights reserved. Licence number 0100031673. © Natural England copyright. Contains Ordnance Survey data © Crown copyright and database right 2023.

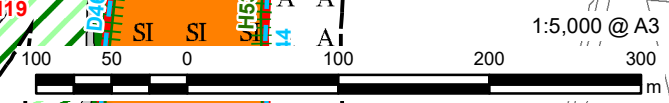
\*LWS site boundaries are indicative only based upon information available on the Doncaster Metropolitan Borough Council public facing Biodiversity Map on 26/04/2023. Phase 1 Surveys were conducted during February, March, and October 2023.

**ISSUE PURPOSE**  
PEIR

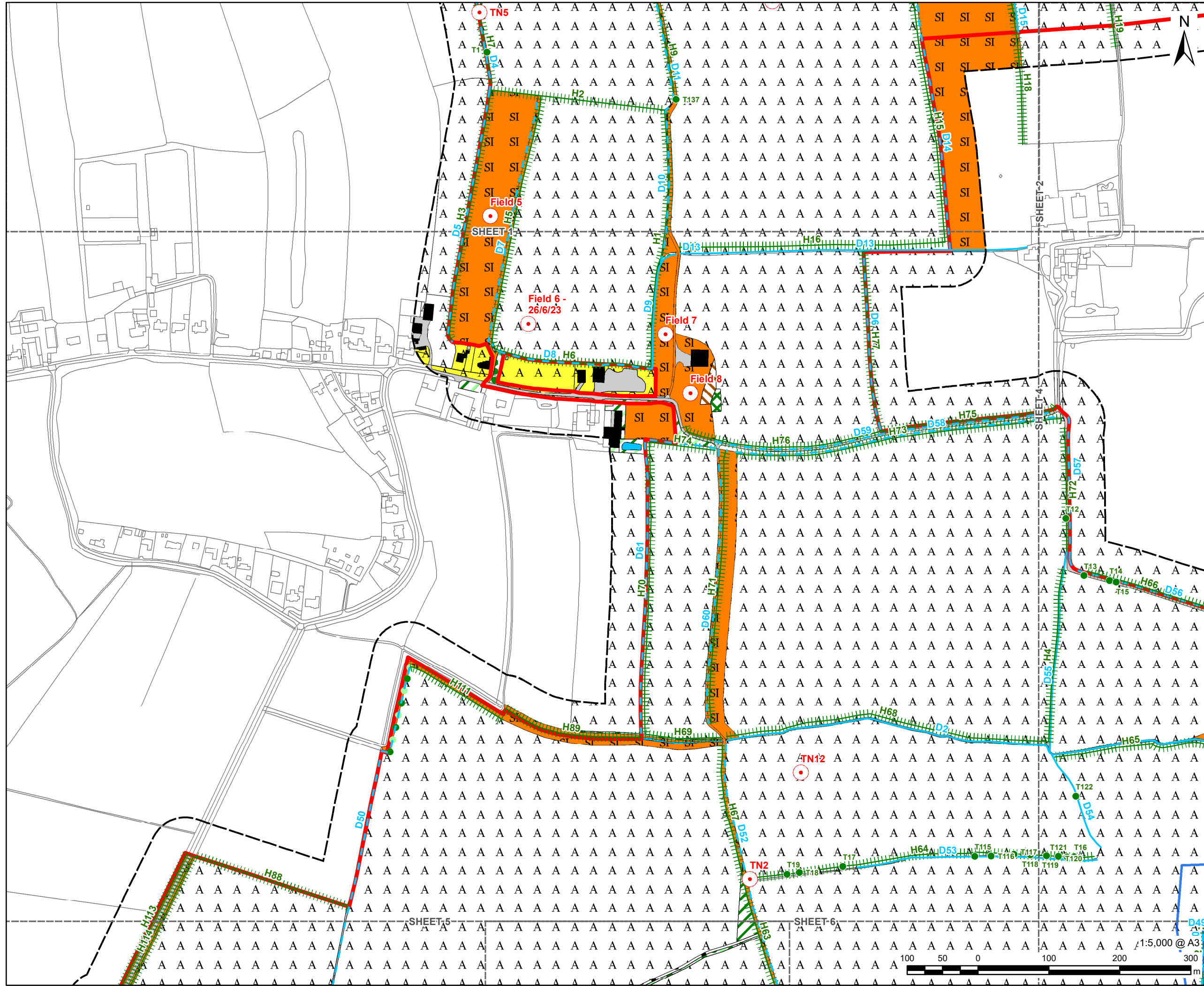
**PROJECT NUMBER**  
60698207

**FIGURE TITLE**  
Phase 1 Habitats  
Sheet 2 of 6

**FIGURE NUMBER**  
Figure 8-3



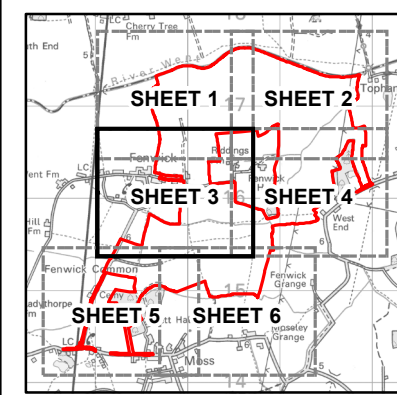
This drawing has been prepared for the use of AECOM's client. It may not be used, modified, reproduced or relied upon by third parties, except as agreed by AECOM or as required by law. AECOM accepts no responsibility, and denies any liability whatsoever, to any party that uses or relies on this drawing without AECOM's express written consent. Do not scale this document. All measurements must be obtained from the stated dimensions.



**PROJECT**  
Fenwick Solar Farm

**CLIENT**  
Fenwick Solar Project Limited

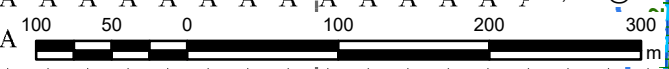
**CONSULTANT**  
AECOM Limited  
Midpoint,  
Alencon Link  
Basingstoke, RG21 7PP  
www.aecom.com



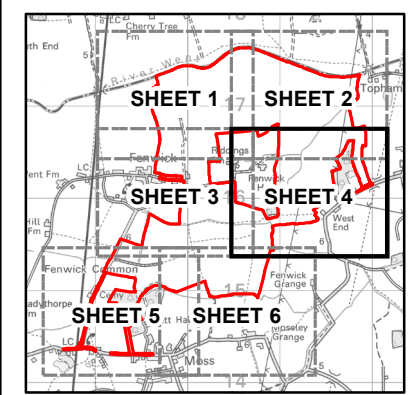
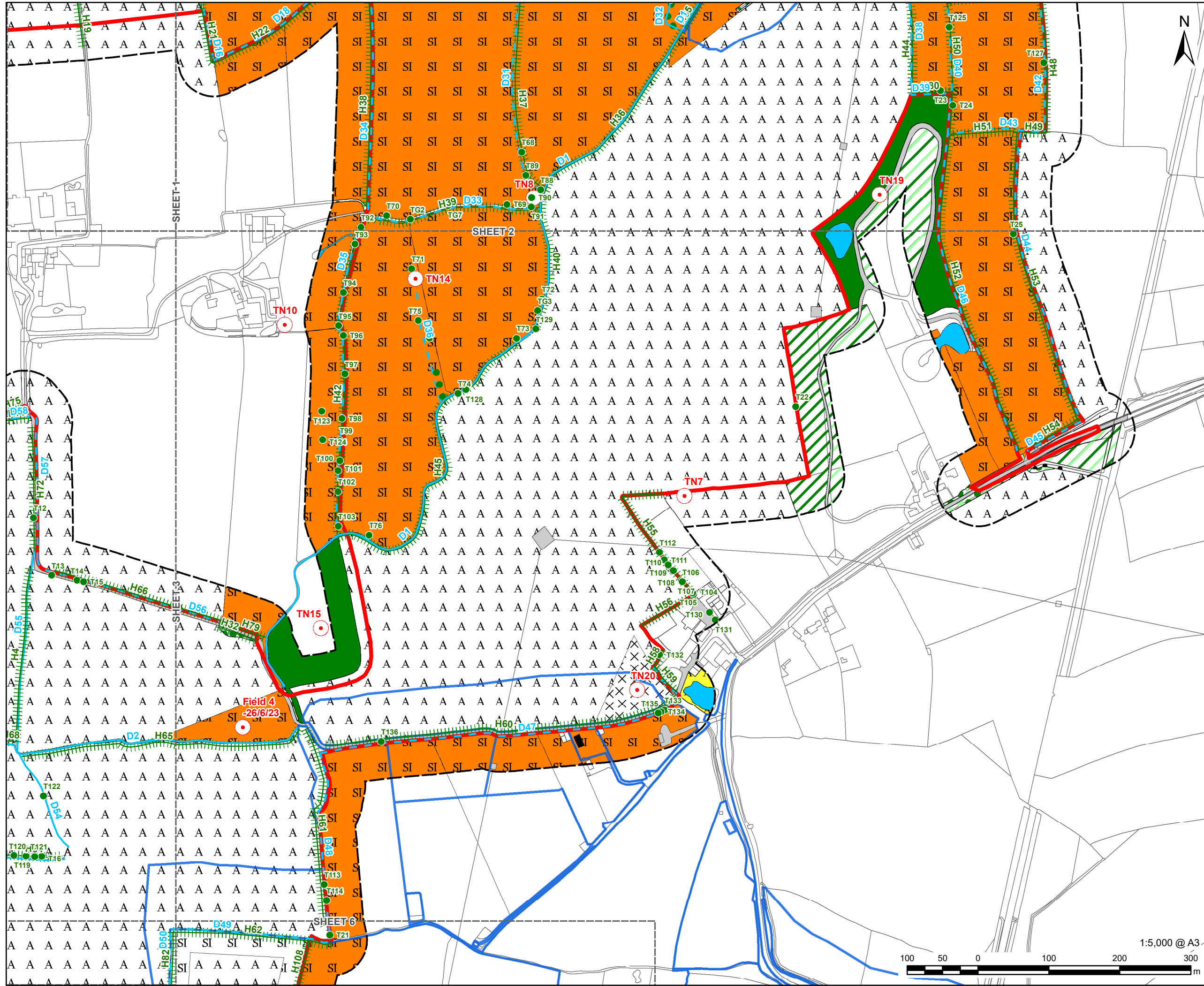
**NOTES**  
Reproduced from Ordnance Survey digital map data © Crown copyright 2024. All rights reserved. Licence number 0100031673.  
© Natural England copyright. Contains Ordnance Survey data © Crown copyright and database right 2023.  
\*LWS site boundaries are indicative only based upon information available on the Doncaster Metropolitan Borough Council public facing Biodiversity Map on 26/04/2023.  
Phase 1 Surveys were conducted during February, March, and October 2023.

**ISSUE PURPOSE**  
PEIR  
**PROJECT NUMBER**  
60698207  
**FIGURE TITLE**  
Phase 1 Habitats  
Sheet 3 of 6

**FIGURE NUMBER**  
Figure 8-3



This drawing has been prepared for the use of AECOM's client. It may not be used, modified, reproduced or relied upon by third parties, except as agreed by AECOM or as required by law. AECOM accepts no responsibility, and denies any liability whatsoever, to any party that uses or relies on this drawing without AECOM's express written consent. Do not scale this document. All measurements must be obtained from the stated dimensions.



**NOTES**

Reproduced from Ordnance Survey digital map data © Crown copyright 2024. All rights reserved. Licence number 0100031673. © Natural England copyright. Contains Ordnance Survey data © Crown copyright and database right 2023.

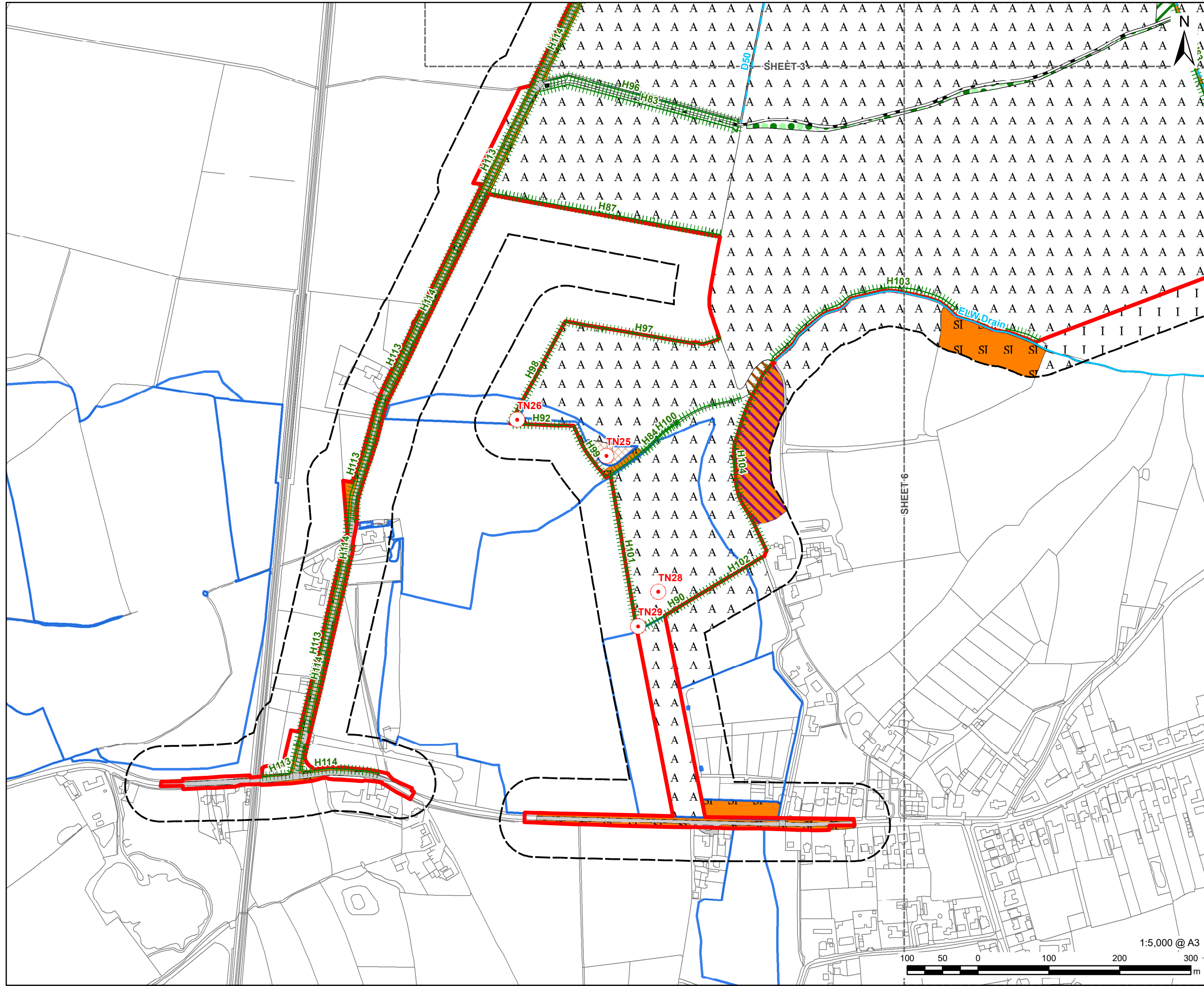
\*LWS site boundaries are indicative only based upon information available on the Doncaster Metropolitan Borough Council public facing Biodiversity Map on 26/04/2023. Phase 1 Surveys were conducted during February, March, and October 2023.

**ISSUE PURPOSE**  
PEIR

**PROJECT NUMBER**  
60698207

**FIGURE TITLE**  
Phase 1 Habitats  
Sheet 4 of 6

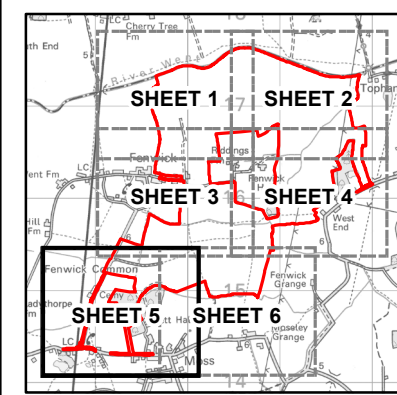
**FIGURE NUMBER**  
Figure 8-3



**PROJECT**  
Fenwick Solar Farm

**CLIENT**  
Fenwick Solar Project Limited

**CONSULTANT**  
AECOM Limited  
Midpoint,  
Alencon Link  
Basingstoke, RG21 7PP  
www.aecom.com



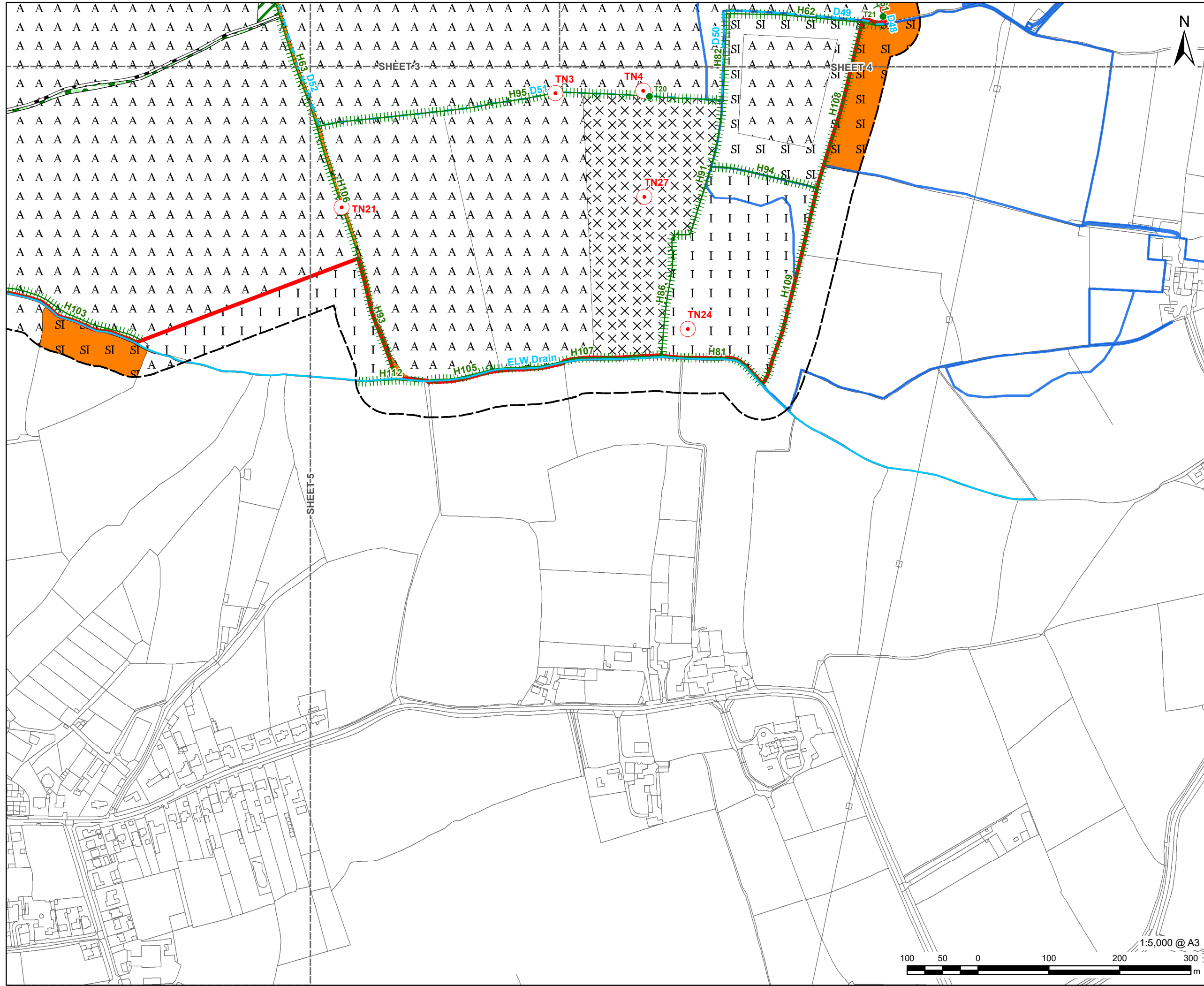
**NOTES**  
Reproduced from Ordnance Survey digital map data © Crown copyright 2024. All rights reserved. Licence number 0100031673.  
© Natural England copyright. Contains Ordnance Survey data © Crown copyright and database right 2023.  
\*LWS site boundaries are indicative only based upon information available on the Doncaster Metropolitan Borough Council public facing Biodiversity Map on 26/04/2023.  
Phase 1 Surveys were conducted during February, March, and October 2023.

**ISSUE PURPOSE**  
PEIR  
**PROJECT NUMBER**  
60698207  
**FIGURE TITLE**  
Phase 1 Habitats  
Sheet 5 of 6

**FIGURE NUMBER**  
Figure 8-3



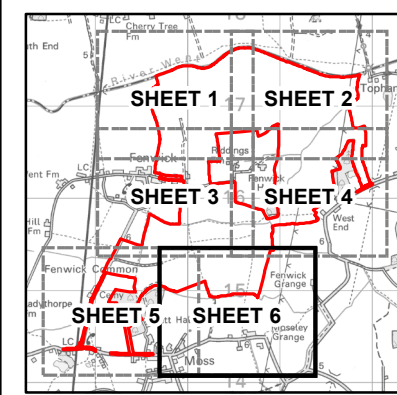
This drawing has been prepared for the use of AECOM's client. It may not be used, modified, reproduced or relied upon by third parties, except as agreed by AECOM or as required by law. AECOM accepts no responsibility, and denies any liability whatsoever, to any party that uses or relies on this drawing without AECOM's express written consent. Do not scale this document. All measurements must be obtained from the stated dimensions.



**PROJECT**  
Fenwick Solar Farm

**CLIENT**  
Fenwick Solar Project Limited

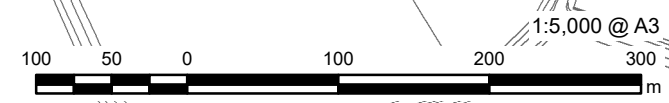
**CONSULTANT**  
AECOM Limited  
Midpoint,  
Alencon Link  
Basingstoke, RG21 7PP  
www.aecom.com



**NOTES**  
Reproduced from Ordnance Survey digital map data © Crown copyright 2024. All rights reserved. Licence number 0100031673.  
© Natural England copyright. Contains Ordnance Survey data © Crown copyright and database right 2023.  
\*LWS site boundaries are indicative only based upon information available on the Doncaster Metropolitan Borough Council public facing Biodiversity Map on 26/04/2023.  
Phase 1 Surveys were conducted during February, March, and October 2023.

**ISSUE PURPOSE**  
PEIR  
**PROJECT NUMBER**  
60698207  
**FIGURE TITLE**  
Phase 1 Habitats  
Sheet 6 of 6

**FIGURE NUMBER**  
Figure 8-3



This drawing has been prepared for the use of AECOM's client. It may not be used, modified, reproduced or relied upon by third parties, except as agreed by AECOM or as required by law. AECOM accepts no responsibility, and denies any liability whatsoever, to any party that uses or relies on this drawing without AECOM's express written consent. Do not scale this document. All measurements must be obtained from the stated dimensions.